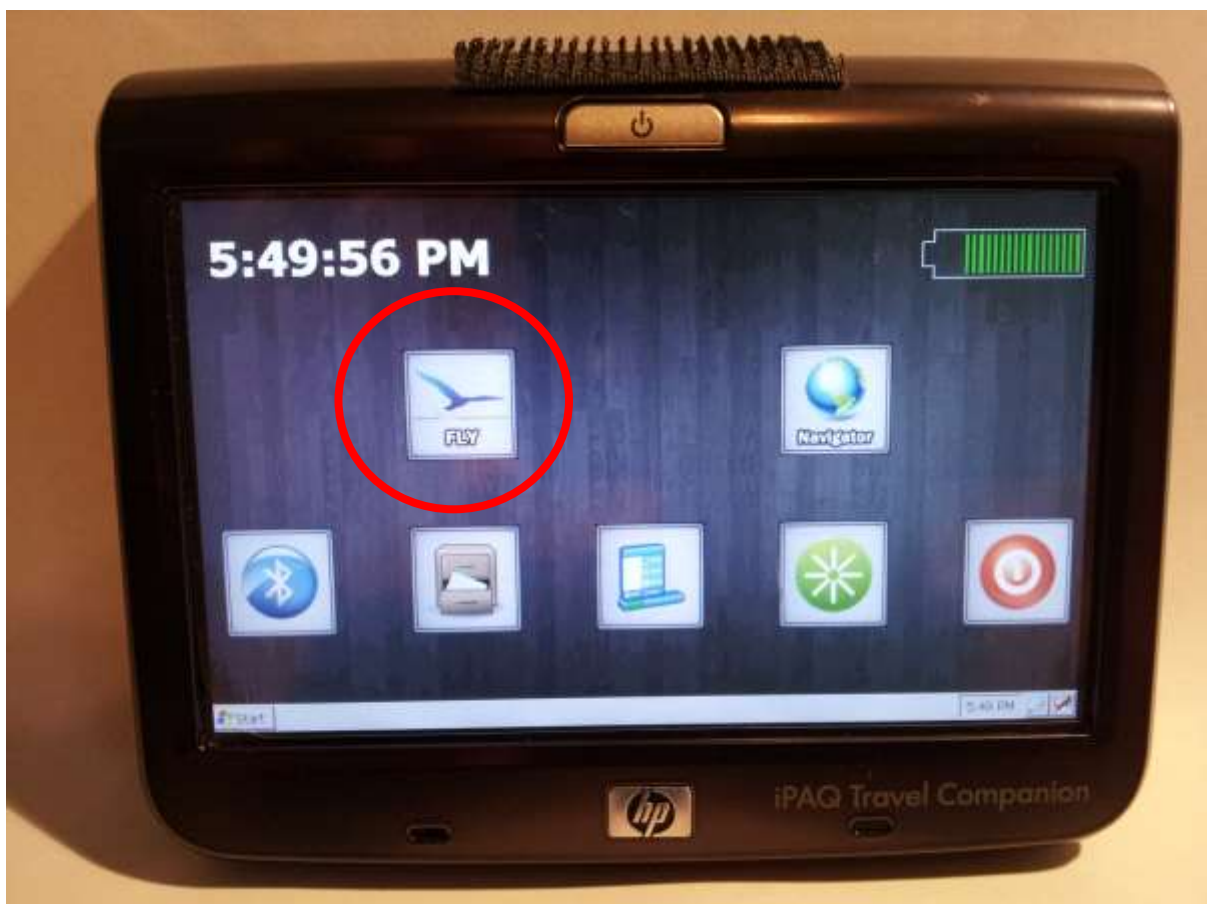


Basic user Guide LK8000 software






- The Software and pre-sets will now load
- The device will look for a GPS fix, and dependent on how long since it was last used, may take a few minutes.
- It is set for the Astir polar with a 250ft margin
- It is set to GOTO CHP (BFGC)

Do not alter the settings

Basic inflight info example

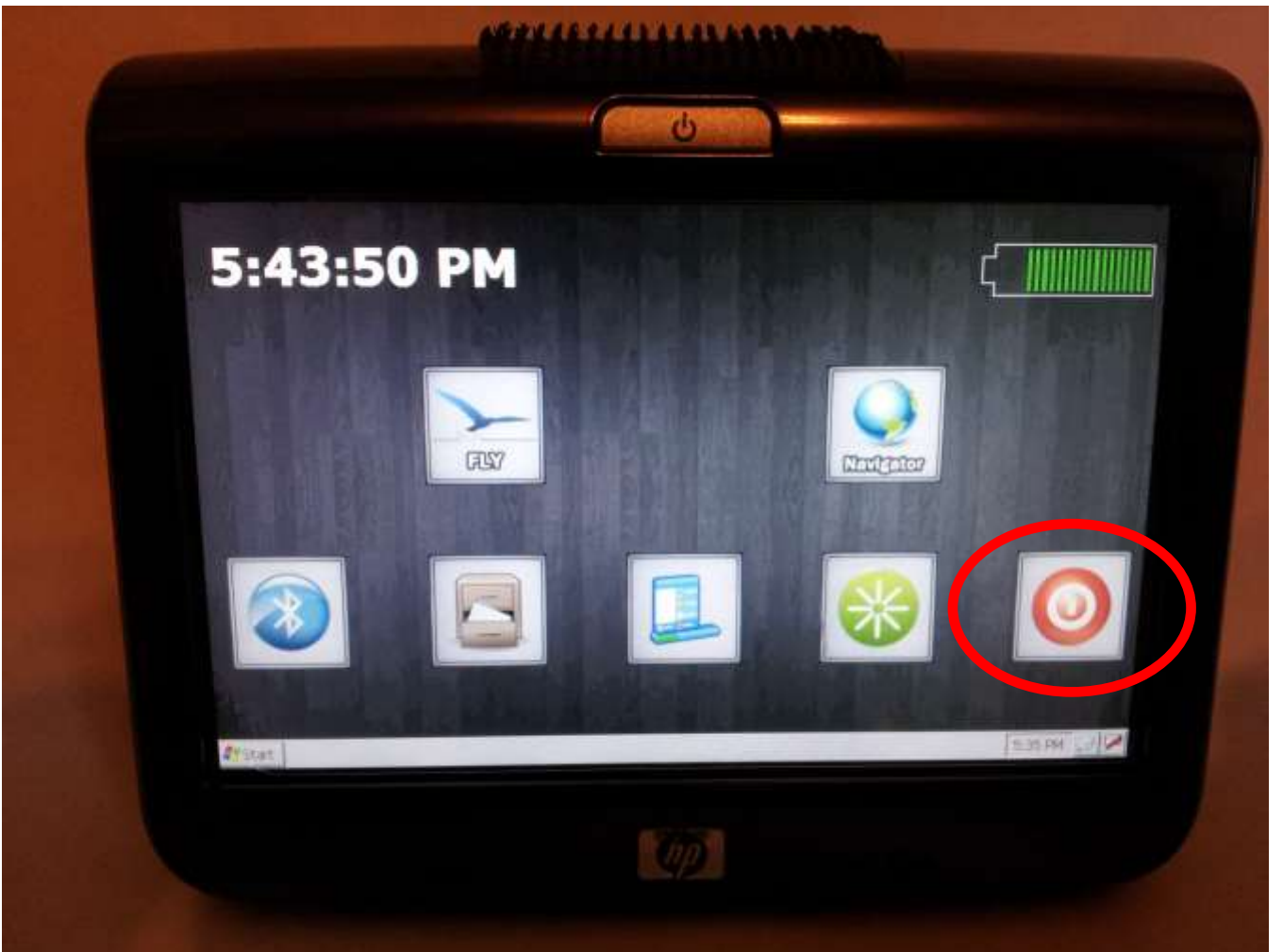


Green bar above glide
Red Bar below glide

Height above/below glide with
a 250ft buffer built in
In this example, you would
actually arrive back at 1232ft
982ft +safety 250ft

Turning off





- Leave switched off in glider
 - Do not remove
- It will charge when Astir batteries charging
- Do not tamper, fiddle, or alter settings
 - Do not remove the SD card

BGA turnpoints and local TP's are pre loaded

Latest Airspace file (March 2014) loaded. I will update

Any waypoint can be navigated too from entire BGA list

Tasks can be loaded

Some BFGC tasks are pre-loaded

For advanced use or to load a new task, please see me or
any other competent member familiar with these types
of systems

Ian Ashton